

RESOLUTION OF THE COMMISSIONERS
COURT OF ARMSTRONG COUNTY, TEXAS
DESIGNATING ARMSTRONG COUNTY REINVESTMENT ZONE 8

A RESOLUTION DESIGNATING A CERTAIN AREA AS A REINVESTMENT ZONE FOR A COMMERCIAL/INDUSTRIAL TAX ABATEMENT IN ARMSTRONG COUNTY, TEXAS, ESTABLISHING THE BOUNDARIES THEREOF, AND PROVIDING FOR AN EFFECTIVE DATE.

Whereas, the Commissioners Court of Armstrong County, Texas, desires to promote the development or redevelopment of a certain contiguous geographic area within its jurisdiction by the creation of a reinvestment zone as authorized by the Property Redevelopment and Tax Abatement Act, as amended (Texas Property Tax Code §312.001, *et seq.*), and the Guidelines and Criteria of the Commissioners Court of Armstrong County for Granting a Tax Abatement in Reinvestment Zone created in Armstrong County, Texas (the "Guidelines"); and

Whereas, on November 12, 2024, a hearing before the Commissioners Court of Armstrong County, Texas, was held, such date being at least seven (7) days after the date of publication of the notice of such public hearing in a newspaper of general circulation in Armstrong County and the delivery of written notice to the respective presiding officers of each taxing entity that includes within its boundaries real property that is to be included in the proposed reinvestment zone; and

Whereas, the Commissioners Court of Armstrong County, Texas, at such public hearing invited any interested person to appear and speak for or against the creation of the reinvestment zone and whether all or part of the territory described should be included in the proposed reinvestment zone; and

Whereas, the proponents of the reinvestment zone offered evidence, both oral and documentary, in favor of all of the foregoing matters relating to the creation of the reinvestment zone and opponents, if any, of the reinvestment zone appeared to contest the creation of the reinvestment zone.

BE IT RESOLVED BY THE COMMISSIONERS COURT OF ARMSTRONG COUNTY, TEXAS:

Section 1. That the facts and recitations contained in the preamble of this Resolution are hereby found and declared to be true and correct.

Section 2. That the Commissioners Court of Armstrong County, Texas, after conducting such hearing and having heard such evidence and testimony, has made the following findings and determinations based on the evidence and testimony presented to it:

- a. That the public hearing on adoption of the reinvestment zone has been properly called, held and conducted and that notice of such hearing has been published as required by law and mailed to the respective presiding officers of the governing bodies and all taxing units overlapping the territory inside the proposed reinvestment zone; and
- b. That the boundaries of the reinvestment zone should be the area described in the attached Exhibit "A" and depicted in the map attached hereto as Exhibit "B", which are incorporated herein by reference for all purposes. In the event of discrepancy between the descriptions of Exhibit "A" and map in Exhibit "B", the map shall control; and
- c. That the creation of the reinvestment zone will result in benefits to Armstrong County, Texas, and to the land included in the zone and that the improvements sought are feasible and practical; and
- d. The reinvestment zone meets the criteria set forth in Texas Property Tax Code Chapter 312 for the creation of a reinvestment zone as set forth in the Property Redevelopment and Tax Abatement Act, as amended, and the Guidelines, in that it is reasonably likely as a result of the designation to contribute to the retention of expansion of primary employment or to attract investment in the zone that would be a benefit to the property and that would contribute to the economic development of Armstrong County, Texas, and that the entire tract of land is located entirely within an unincorporated area of Armstrong County, Texas.

SECTION 3. That pursuant to the Property Redevelopment and Tax Abatement Act, as amended, and the Guidelines, Armstrong County Commissioners Court hereby creates Armstrong County Reinvestment Zone 8, a reinvestment zone for commercial-industrial tax abatement encompassing only the area described in Exhibit "A" and depicted in Exhibit "B", and such reinvestment zone is hereby designated and shall hereafter be referred to a Armstrong County Reinvestment Zone 8.

SECTION 4. That Armstrong County Reinvestment Zone 8 shall take effect on September 11, 2017, and shall remain designated as a commercial-industrial reinvestment zone for renewable and wind generated power generation for a period of five (5) years from such date of designation and may be renewed for an additional five (5) year period thereafter.

SECTION 5. That if any section, paragraph, clause or provision of this Resolution shall for any reason be held to be invalid or unenforceable, the invalidity or unenforceability of such section, paragraph, clause or provision shall not affect any of the remaining provisions of this Resolution.

SECTION 6. That it is hereby found, determined and declared that a sufficient notice of

the date, hour, place and subject of the meeting of the Armstrong County Commissioners Court at which this Resolution was adopted was posted at a place conveniently and readily accessible at all times as required by the Texas Open Government Act, Texas Government Code, Chapter 551, as amended, and that a public hearing was held prior to the designation of such reinvestment zone and that proper notice of the hearing was published in a newspaper of general circulation within the County, and furthermore, such notice was in fact delivered to the presiding officers of any affected taxing entity as prescribed by the Property Redevelopment and Tax Abatement Act.


PASSED, APPROVED AND ADOPTED on this the 12th day of November, 2024.



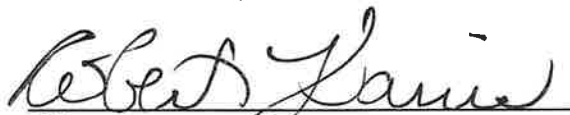
County Judge



Commissioner, Precinct 1




Commissioner, Precinct 2



Commissioner, Precinct 3



Commissioner, Precinct 4



County Clerk



Exhibit A
Legal Description of Armstrong County Reinvestment Zone 8

Armstrong County Reinvestment Zone 8 is comprised of the following parcels. In the event of discrepancy between this Exhibit A and the attached map in Exhibit B, the map in Exhibit B shall control.

Exhibit A Property Description

All of Section 1, 3, 4, 6 and 19, Block 1, Armstrong County, Texas being 4,862.79 acres

East ½ of Section 2, Block 1, Armstrong County, Texas being 322.5 acres

All except 53.85 acres out of the West half of Section 5, Block 1, Armstrong County, Texas being 502.39 acres

North part of Section 8, Block 1, Armstrong County, Texas being 396.39 acres

All except 2 acres of Section 11, Block 1, Armstrong County, Texas being 638 acres

North half and Southwest quarter of Section 18, Block 1, Armstrong County, Texas being 475.87 acres

South part of Section 20, Block 1, Armstrong County, Texas being 251.09 acres

West half of the Northwest quarter and the Southwest quarter of Section 1, Block 4, Armstrong County, Texas being 320 acres

All of Section 2, 5, 6, 7 and 9, Block 4, Armstrong County, Texas being 3,218 acres

Part of the Northwest quarter of Section 3, Block 4, Armstrong County being 134.67 acres

Northwest ¼ of Section 3, Block 4, Armstrong County, Texas being 40.2 acres

Part of Section 4, Block 4, Armstrong County, Texas being 44.57 acres

North half and Southwest quarter of Section 8, Block 4, Armstrong County, Texas being 482.4 acres

Part of Section 10, Block 4, Armstrong County, Texas being 178.93 acres

Part of Section 15, Block 4, Armstrong County, Texas being 80 acres

South half and Northeast quarter of Section 16, Block 4, Armstrong County, Texas being 479.21 acres

Part of Section 116, Block B4, Armstrong County, Texas being 40 acres

All of Section 158, Block B4, except the eastern half of the Southeast ¼ section, Armstrong County, Texas being 567 acres

Part of Section 163, Block B4, Armstrong County, Texas being 225.85 acres

Southwest ¼ of Section 164, Block B4, Armstrong County, Texas being 160 acres

All of Section 165, Block B4, except the Northwest ¼ section, Armstrong County, Texas being 480 acres

Part of Section 197, Block B4, Armstrong County, Texas being 577.39 acres

South part of Section 202, Block B4, Armstrong County, Texas being 238.77 acres

All except a strip on the Northwest quarter of Section 203, Block B4, Armstrong County, Texas being 578.9 acres

All of Section 198, 204, 206, 235, 237, 238, 239, 241, 242, 243, 244, 245, 246, 276, 277, 278, 279, 280, 282, 283, 284, 285, 316 and 317, Block B4, Armstrong County, Texas being 14,537.09 acres

All except 5 acres out of Section 205, Block B4, Armstrong County, Texas being 635 acres

Northwest quarter of Section 236, Block B4, Armstrong County, Texas being 160 acres

Middle part and Northwest corner of Section 240, Block B4, Armstrong County, Texas being 213.73 acres

South half and South half of North half of Section 275, Block B4, Armstrong County, Texas being 480 acres

South half and Northeast quarter of Section 315, Block B4, Armstrong County, Texas being 480 acres

South half of Section 4, Block B6, Armstrong County, Texas being 319 acres

All of Section 2, 9 and 10, Block C, Armstrong County, Texas being 1,910.52 acres

West half of Section 3, Block C, Armstrong County, Texas being 317.13 acres

East half of Section 6, Block C, Armstrong County, Texas being 321.18 acres

South half of Section 7, Block E3, Armstrong County, Texas being 315.23 acres

East half of Section 9, Block E3, Armstrong County, Texas being 320 acres

All of Section 10 and 11, Block E3, Armstrong County, Texas being 1,282.50 acres

North part of Section 12, Block E3, Armstrong County, Texas being 522 acres

North part of Section 13, Block E3, Armstrong County, Texas being 520 acres

Out of the North part of Section 16, Block E3, Armstrong County, Texas being 48.2 acres

North half of Section 6, Block E4, Armstrong County, Texas being 300 acres

All of Section 2, Block W, Armstrong County, Texas being 640 acres

South half of Section 1, Block Z-6, Armstrong County, Texas being 317.65 acres

A 1,578.64 acre tract out of Section 8, Block 1; Section 6, Block Z-7; Section 5, Block Z-7; Section 2, Block Z-8; Section 4, Block Z-7, Section 1, Block Z-8; and Section 3, Block Z-7 all in Armstrong County, Texas

A 2,049.95 acre tract out of Section 2, Block Z-7; Section 4, Block 2; Section 1, Block Z-8; and Section 3, Block Z-7 all in Armstrong County, Texas

Exhibit B
Map of Armstrong County Reinvestment Zone 8

Exhibit A: Reinvestment Zone Map

